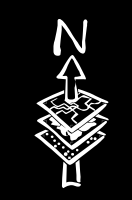
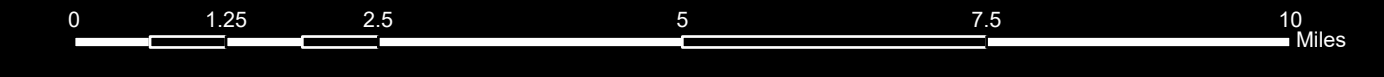



# Westwater

1:100,000



<b>Surface Management Agency - Land Manager</b>	<b>Bankhead-Jones Land Use Lands</b>	<b>Military Reservation</b>	<b>National Park Service</b>	<b>Private</b>	<b>US Forest Service</b>	<b>National Grasslands</b>	<b>Colorado Boundary</b>	<b>County Boundaries</b>
Bureau of Land Management	Bureau of Reclamation	State, County, City, Acres	Other Federal	State	Bankhead-Jones Land Use Lands	US Fish and Wildlife Service	BLM Field Office Area Boundaries	Colorado City Boundaries
Indian Reservation								

No warranty is made by the Bureau of Land Management as to the accuracy, reliability, or completeness of these data. Original data were compiled from various sources. This information may not meet National Map Accuracy Standards. This project was developed through digital means and may be subject without notice.



Map created by BLM CO Fire and Aviation, 2024