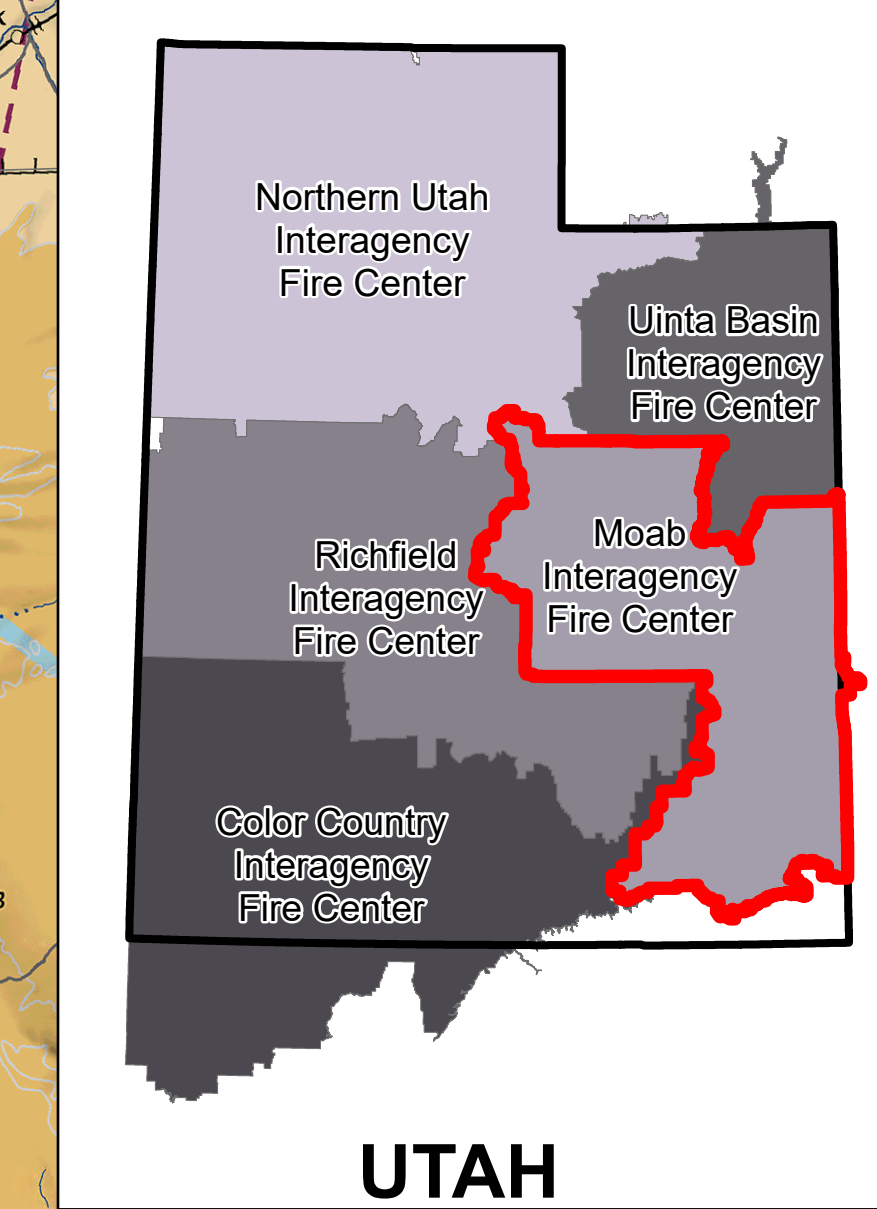





2024 Uinta Basin IFC Fire Management Aviation Hazards



- Repeater
- Tower/Obstruction
- VR Military Training Route
- IR Military Training Route
- Trans West Express Transmission Line
- Gateway South Transmission Line
- Powerline
- Interagency Fire Center Boundary
- Military Restricted Airspace
- Wilderness
- National Park/NRA

***Notice - Map NOT for Navigational Purposes!
ALWAYS Consult Current Area Planning AP/1B
and NOAA Sectional Charts for Verification
of Flight Hazard Information**

AIRPORTS

Other than their published runways, airports are shown in blue. All other airports are shown in black. For additional information refer to the Chart User's Guide.

AIRPORT DATA

FAA ID: **NO SVCS** - No Service
 ICAO: **UN3000** - Location Identifier
 Name: **118.3 ATIS 123.8** - Location Identifier
 Elevation: **5288** - Elevation in feet
 Runway: **ASOS 118.3** - Automatic Surface Observation Station
 Runway: **ASOS 123.8** - Automatic Surface Observation Station
 Runway: **ASOS 123.8** - Automatic Surface Observation Station
 Runway: **ASOS 123.8** - Automatic Surface Observation Station

ADDITIONAL AIRPORT INFORMATION

Other than their published runways, airports are shown in blue. All other airports are shown in black. For additional information refer to the Chart User's Guide.

AIRPORT TRAFFIC SERVICE AND AIRSPACE INFORMATION

Only the controlled or restricted airspace effective below 1000 ft. is shown.

CLASS

4500 MSL - Obstruction clearance for Class E Airspace above 4500 MSL.

COMMUNICATION BOXES

122.8 - Unicom
123.8 - ATIS
123.8 - ATIS
123.8 - ATIS

RADIO AIDS TO NAVIGATION

VORTAC - VOR/VORTAC
VOR - VOR
VORT - VORT
VORT - VORT

OBSTRUCTIONS

122.8 - Obstruction
123.8 - Obstruction
123.8 - Obstruction

MISCELLANEOUS

122.8 - Obstruction
123.8 - Obstruction
123.8 - Obstruction

TOPOGRAPHIC INFORMATION

122.8 - Obstruction
123.8 - Obstruction
123.8 - Obstruction

